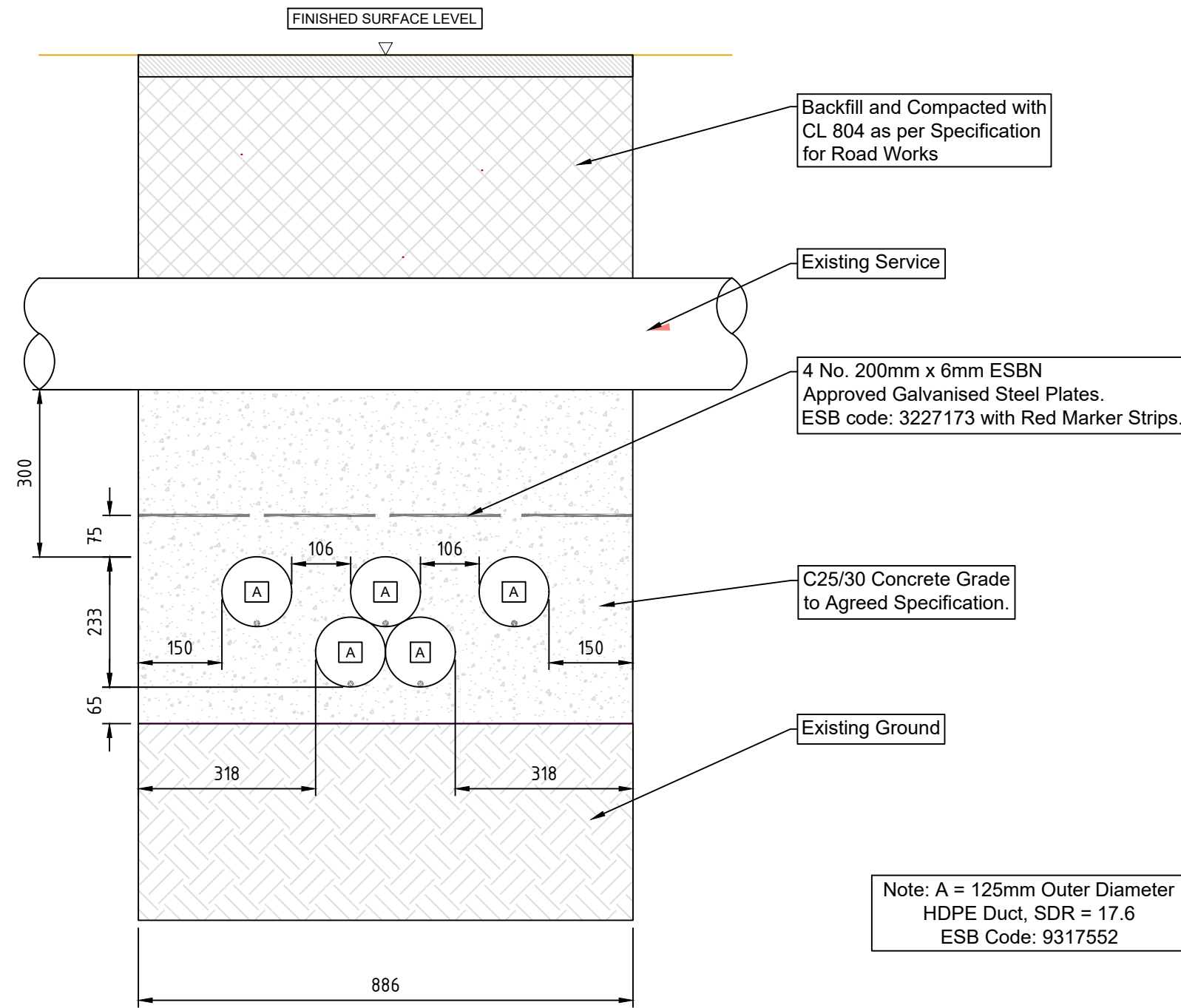
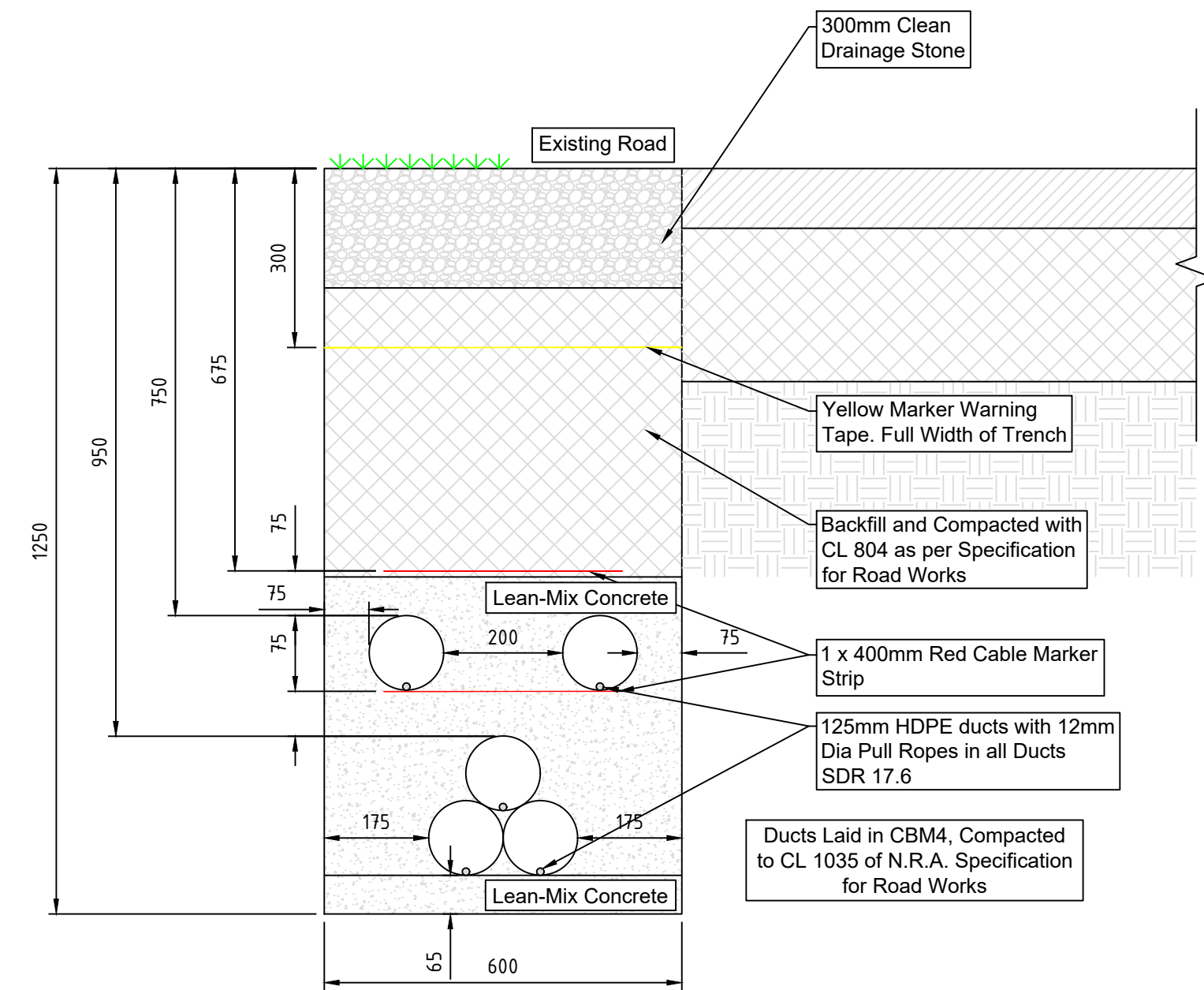


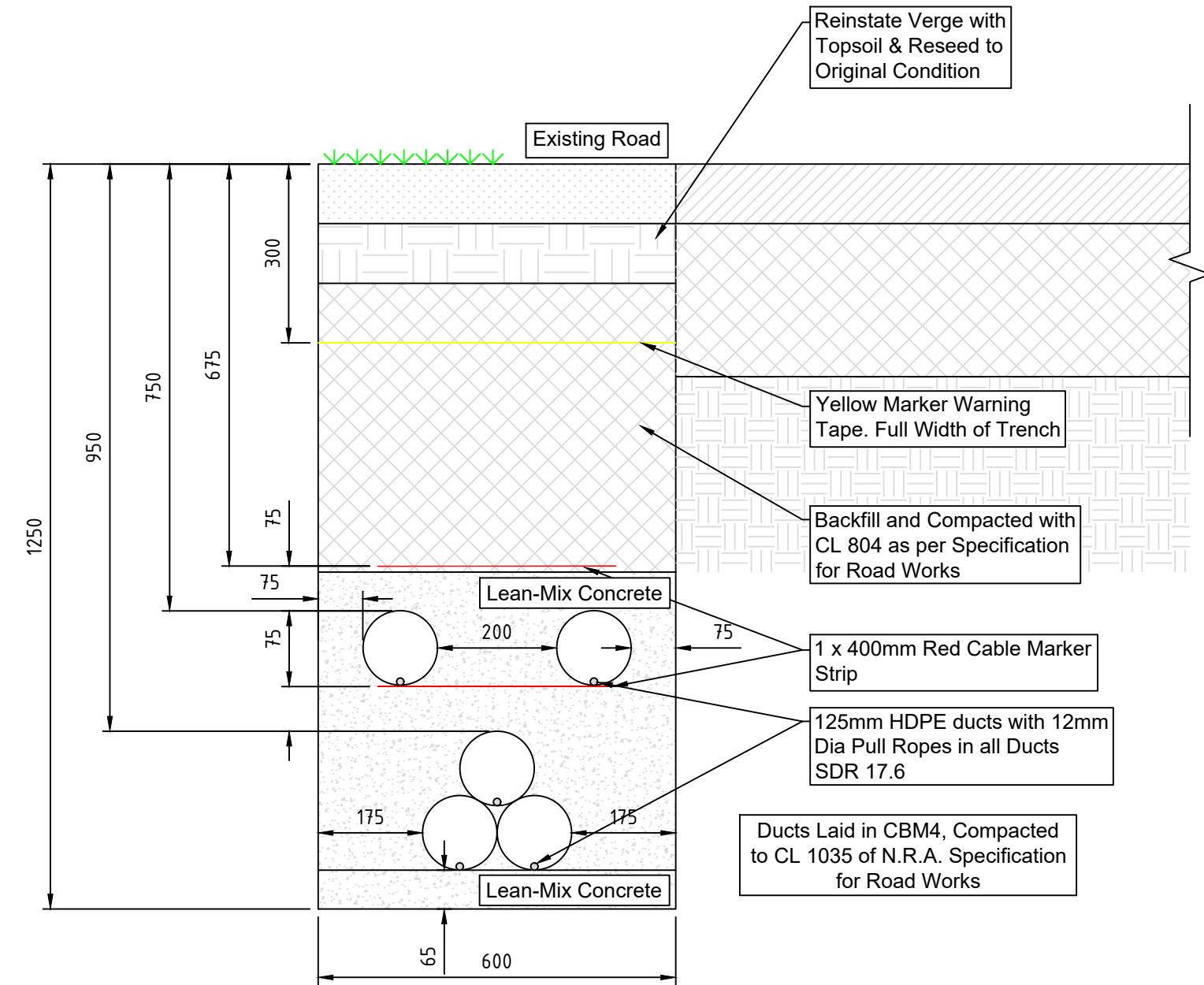
**DETAIL A - STANDARD TRENCH
ARRANGEMENT IN PUBLIC ROAD**
Scale 1:10



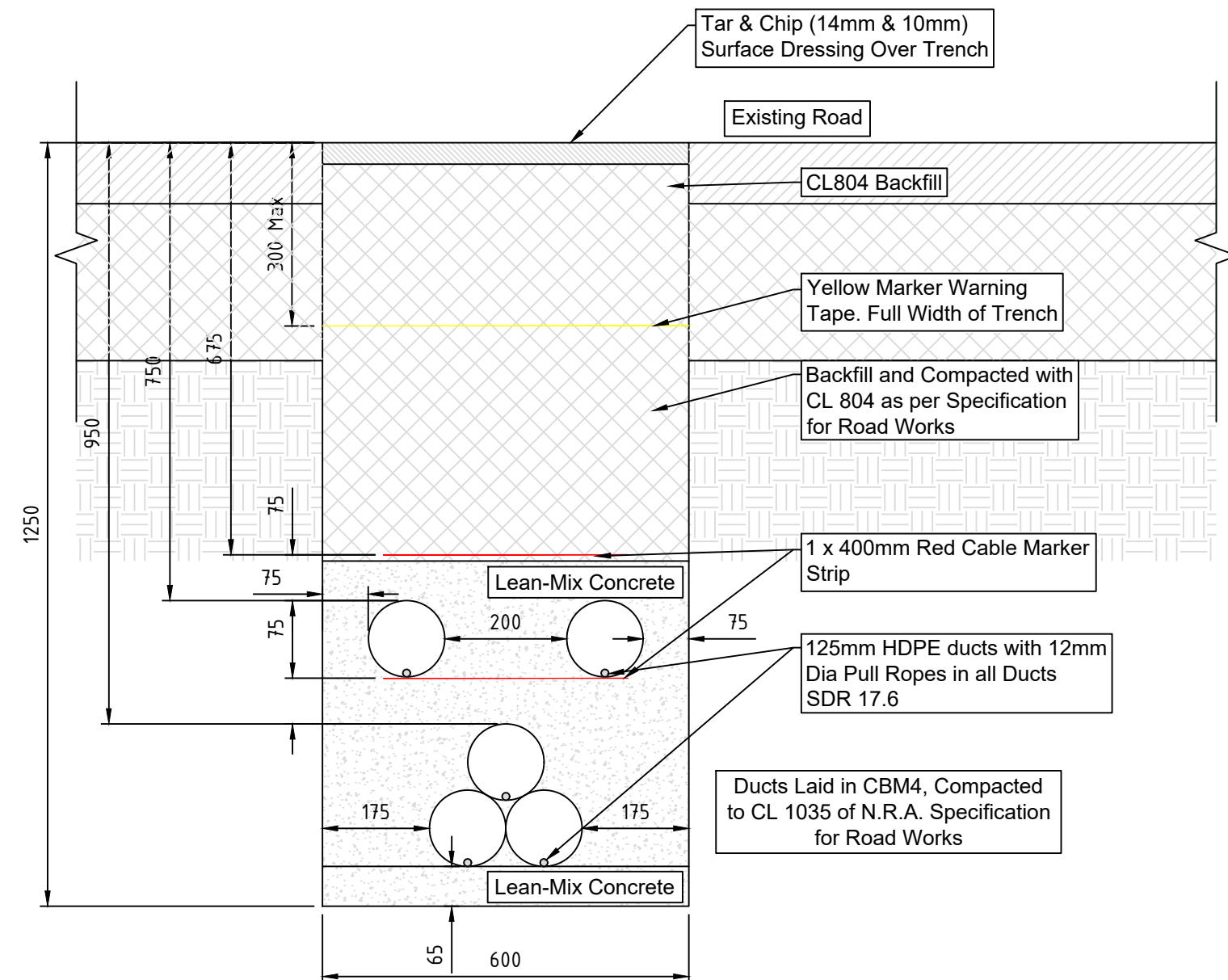
**DETAIL B - STANDARD TRENCH
CROSSING UNDER EXISTING SERVICES**
Scale 1:10



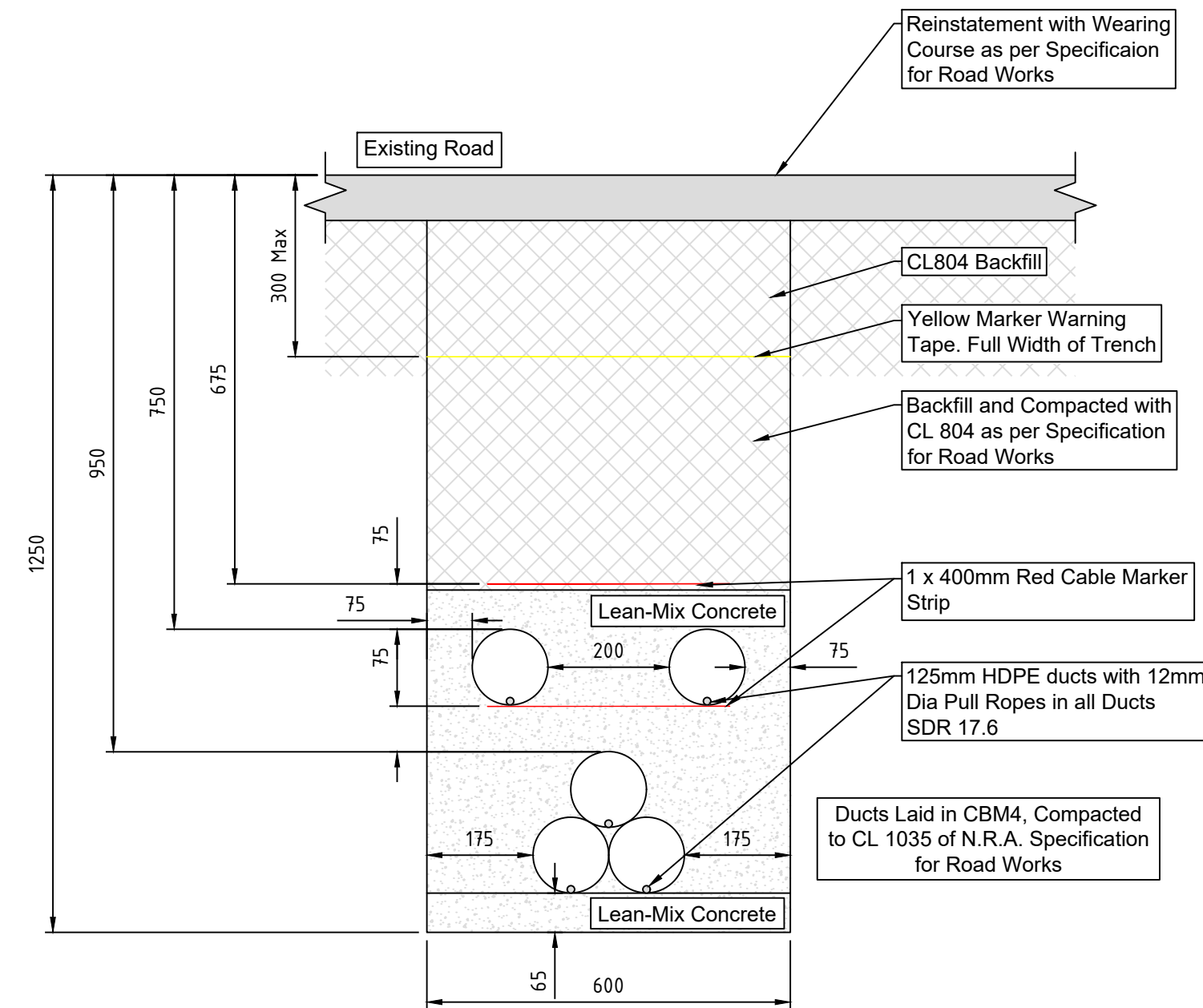
**DETAIL C - STANDARD TRENCH ARRANGEMENT IN PUBLIC
ROAD VERGE WHERE SHALLOW SURFACE DRAIN PRESENT**
Scale 1:10



**DETAIL D - STANDARD TRENCH
ARRANGEMENT IN PUBLIC ROAD VERGE**
Scale 1:10



**DETAIL E - TYPICAL CROSS SECTION
OF TEMPORARY ROAD REINSTATEMENT**
Scale 1:10



**DETAIL F - TYPICAL CROSS SECTION
OF PERMANENT ROAD REINSTATEMENT**
Scale 1:10

If Applicable : Ordnance Survey Ireland Licence No. EN 0001218 © Ordnance Survey Ireland and Government of Ireland
OSI SHEETS 3122-C, 3122-D,3187-A,3187-B,3187-C,3187-D,3188-A,3188-B,3188-C,3188-D,3253-A,3253-B,3253-C,3253-D,

Rev.	Description	App By	Date
A	ISSUE FOR PLANNING	JH	11.03.25

PROJECT	CLIENT		
DREHID WIND FARM & SUBSTATION	NORTH KILDARE WIND FARM Ltd.		
SHEET	Date	Project number	Scale (@ A1-) As Shown
TRENCH DETAILS FOR INTERNAL COLLECTOR CABLES	11.03.25	P22-242	
	Drawn by CS	Drawing Number P22-242-0300-0028	Rev A
	Checked by BC		