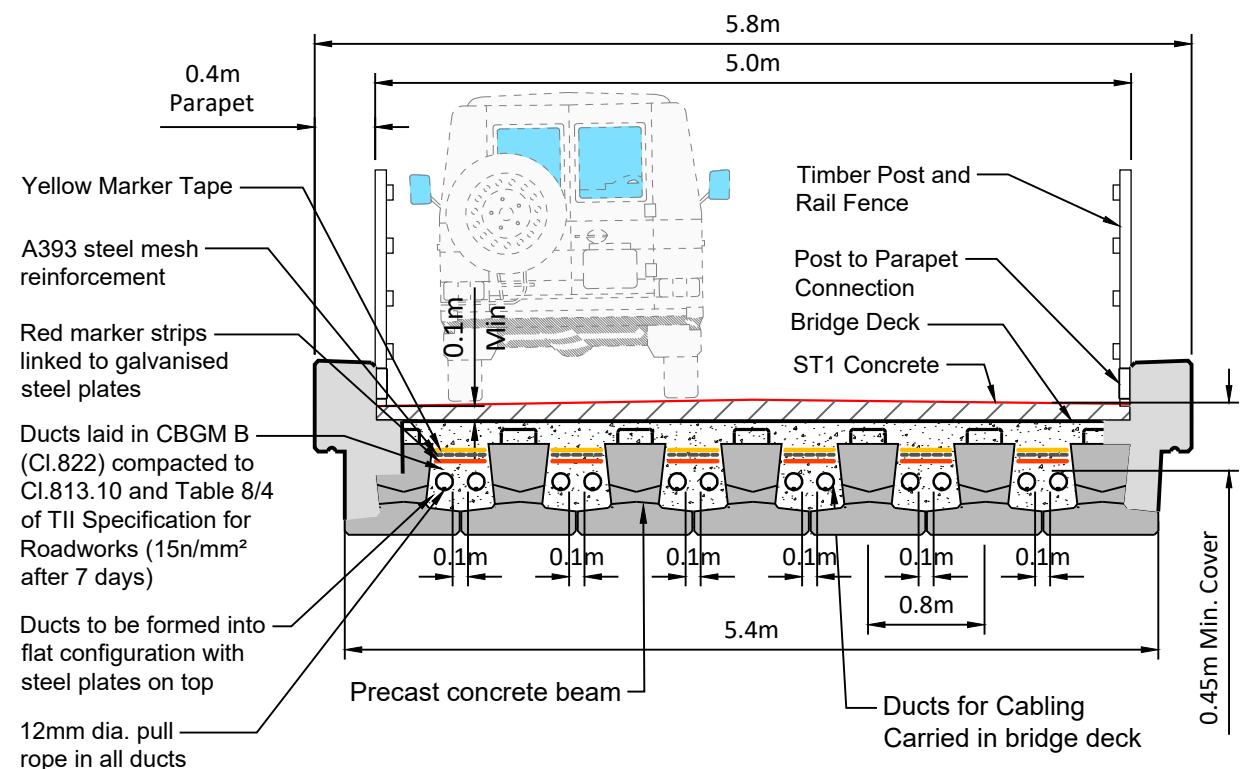


PROPOSED WATER COURSE CROSSING - BRIDGE 1

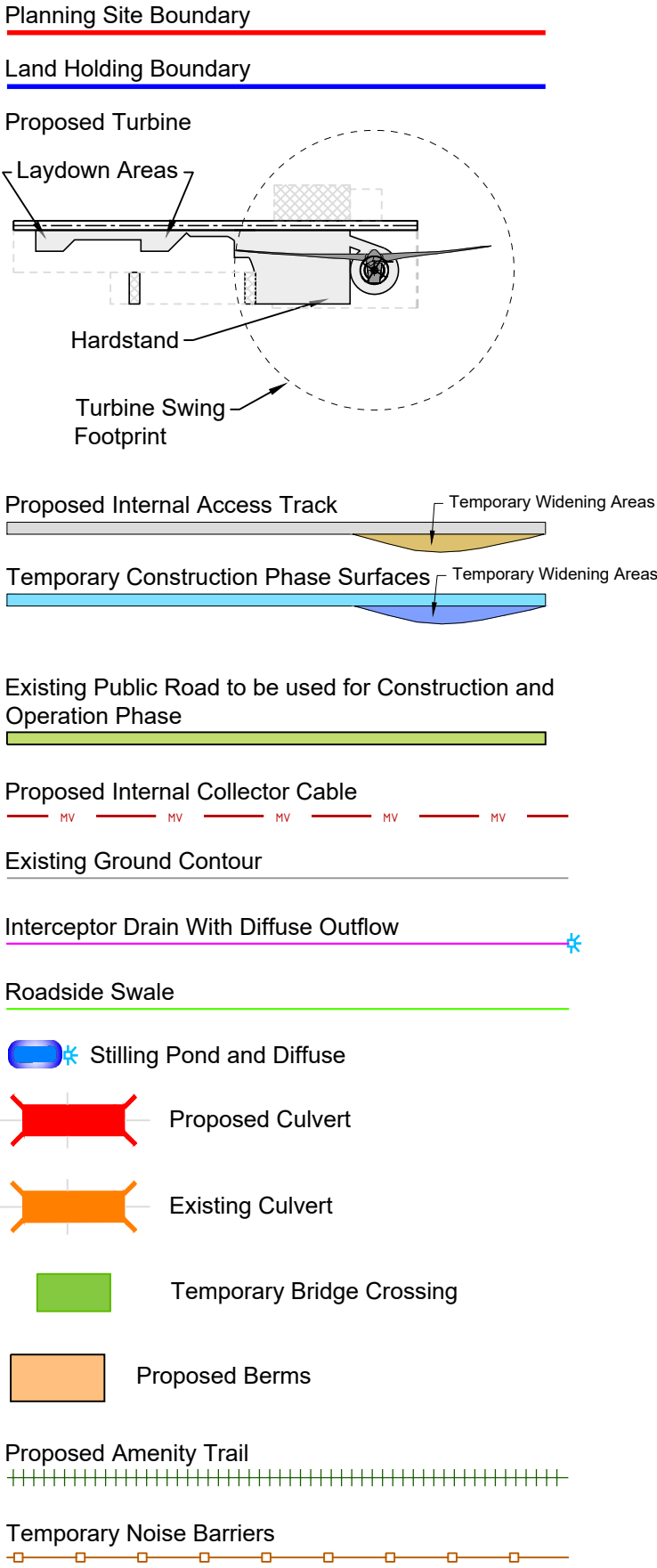
Scale 1:500



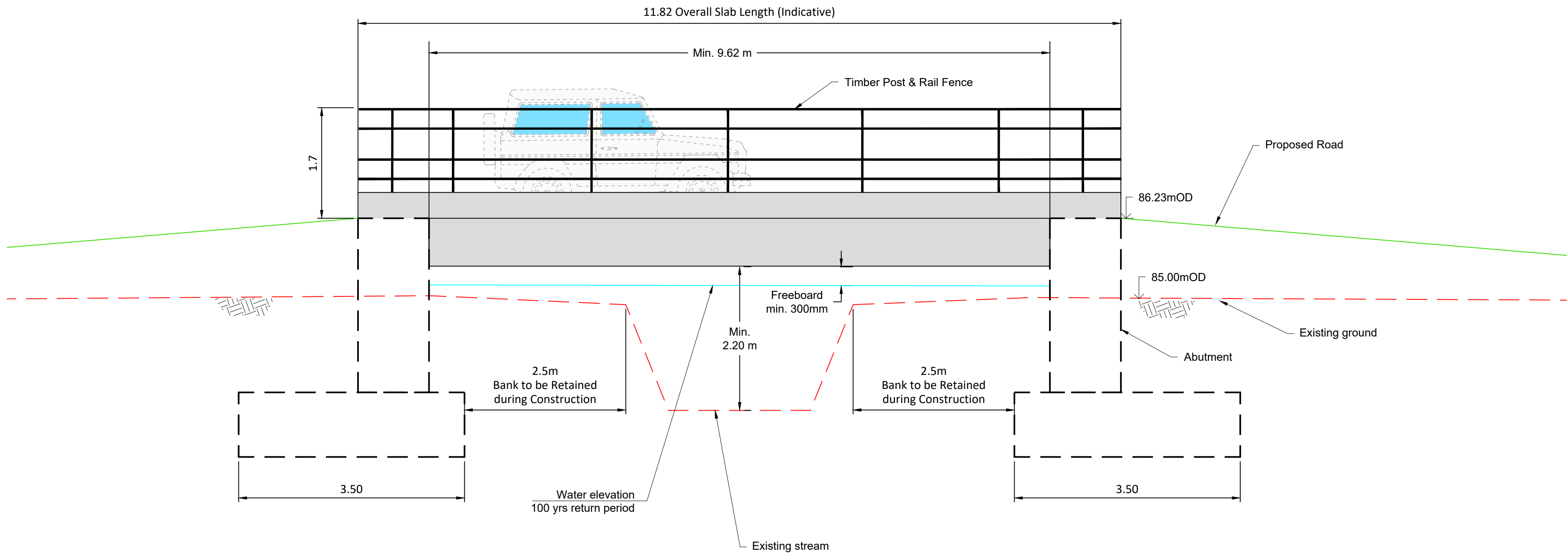
BRIDGE 1 SECTION

Scale 1:50

Legend

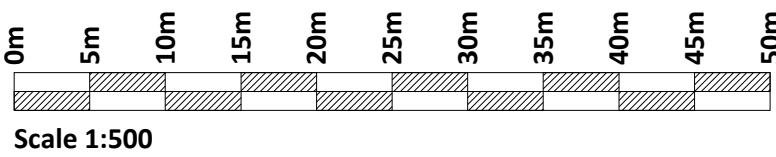


Notes.



BRIDGE 1 ELEVATION

Scale 1:50



If Applicable : Ordnance Survey Ireland Licence No. EN 0001218 © Ordnance Survey Ireland and Government of Ireland
OSI SHEETS 3122-C, 3122-D,3187-A,3187-B,3187-C,3187-D,3188-A,3188-B,3188-C,3188-D,3253-A,3253-B,3253-C,3253-D,

Rev.	Description	App By	Date
A	ISSUE FOR PLANNING	JH	11.03.25

PROJECT	CLIENT		
DREHID WIND FARM & SUBSTATION	NORTH KILDARE WIND FARM Ltd.		
SHEET	Date	11.03.25	Project number
	Drawn by	CS	P22-242
	Checked by	BC	Drawing Number
PROPOSED WATER COURSE CROSSING - BRIDGE 1		P22-242-0300-0021	
PLAN & DETAILS		Scale (@ A1-) 1:500	Rev A