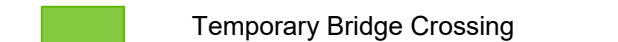
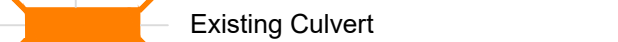
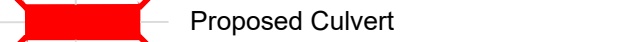
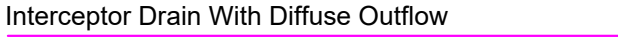
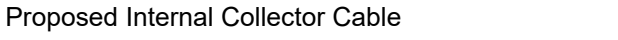
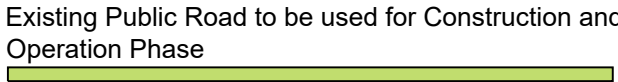
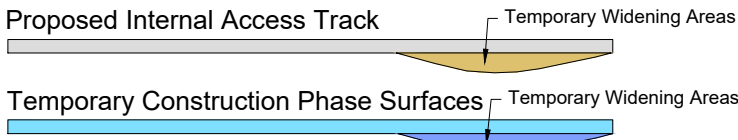
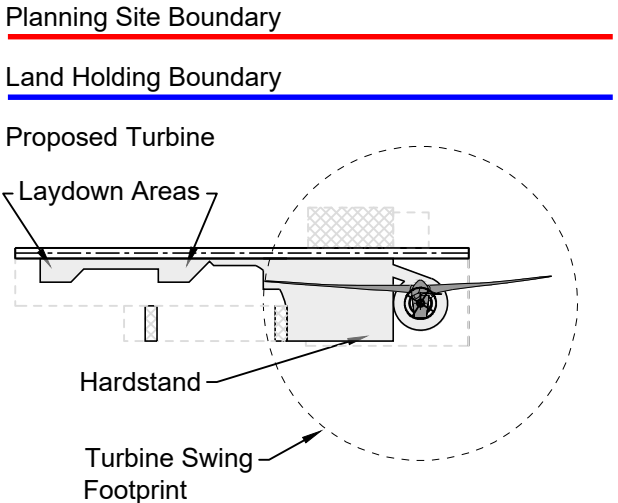
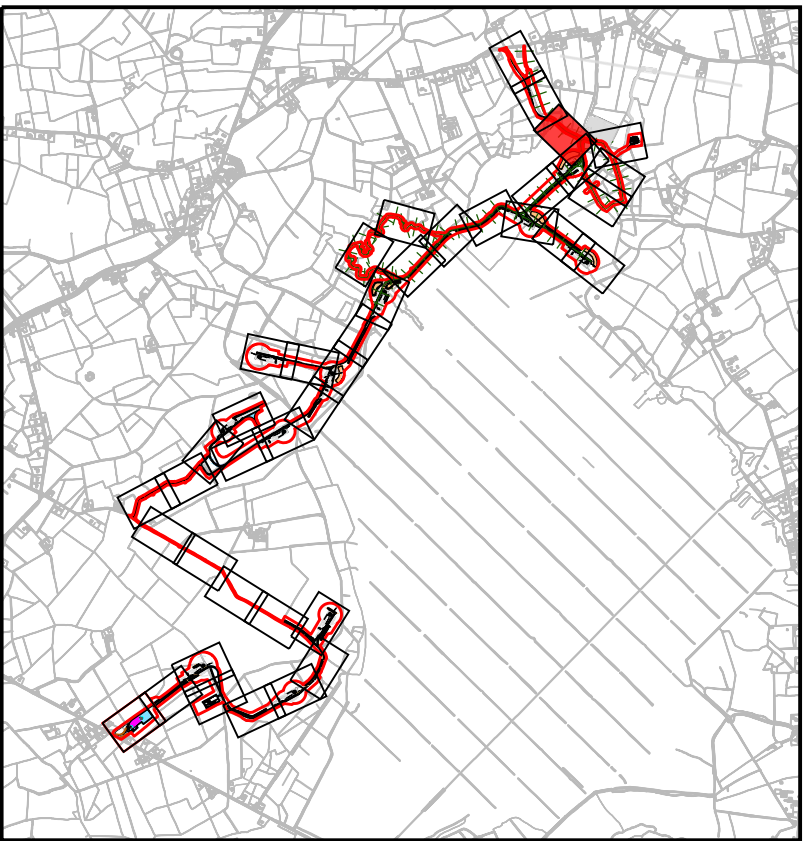


Legend

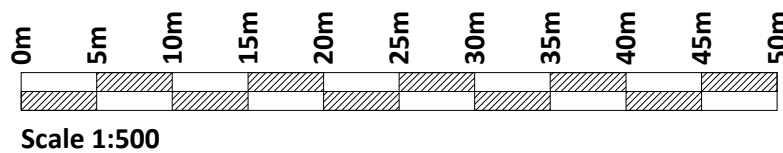


Notes.

1. This drawing is for planning purposes only.
2. Dimensions in meters unless otherwise noted.
3. Levels shown relative to ordnance datum (Malin Head).
4. Co-ordinates are to Irish Transverse Mercator (ITM).



KEY PLAN



If Applicable : Ordnance Survey Ireland Licence No. EN 0001218 © Ordnance Survey Ireland and Government of Ireland  
OSI SHEETS 3122-C, 3122-D,3187-A,3187-B,3188-A,3188-B,3188-C,3187-C,3187-D,3188-A,3188-B,3188-C,3188-D,3253-A,3253-B,3253-C,3253-D,



No part of this document may be reproduced or transmitted in any form or stored in any retrieval system of any nature without the written permission of Fehily Timoney & Company as copyright holder except as agreed for use on the project for which the document was originally issued. Do not scale. Use figured dimensions only. If in doubt - Ask!

Rev.	Description	App By	Date
A	ISSUE FOR PLANNING	JH	11.03.25

PROJECT		CLIENT					
DREHID WIND FARM & SUBSTATION		NORTH KILDARE WIND FARM Ltd.					
SHEET	1:500 SITE LAYOUT PLAN SHEET 29 OF 40	Date	11.03.25	Project number	P22-242	Scale (@ A1-)	1:500
		Drawn by	CS	Drawing Number P22-242-0101-0029			Rev
		Checked by	BC				A

O:\ACAD\2022\P22-242\P22-242-0101-0029