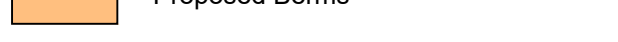
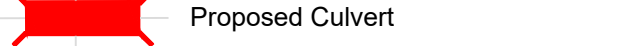
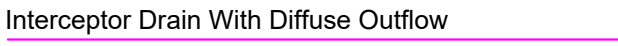
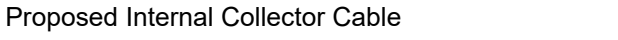
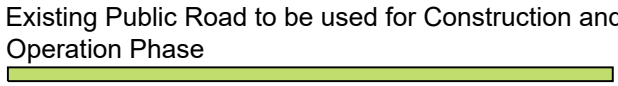
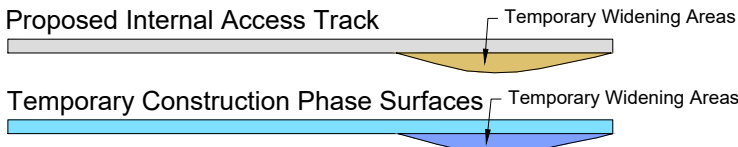
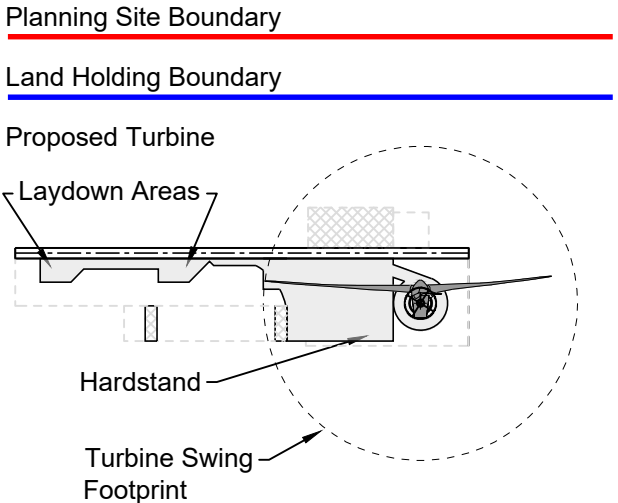
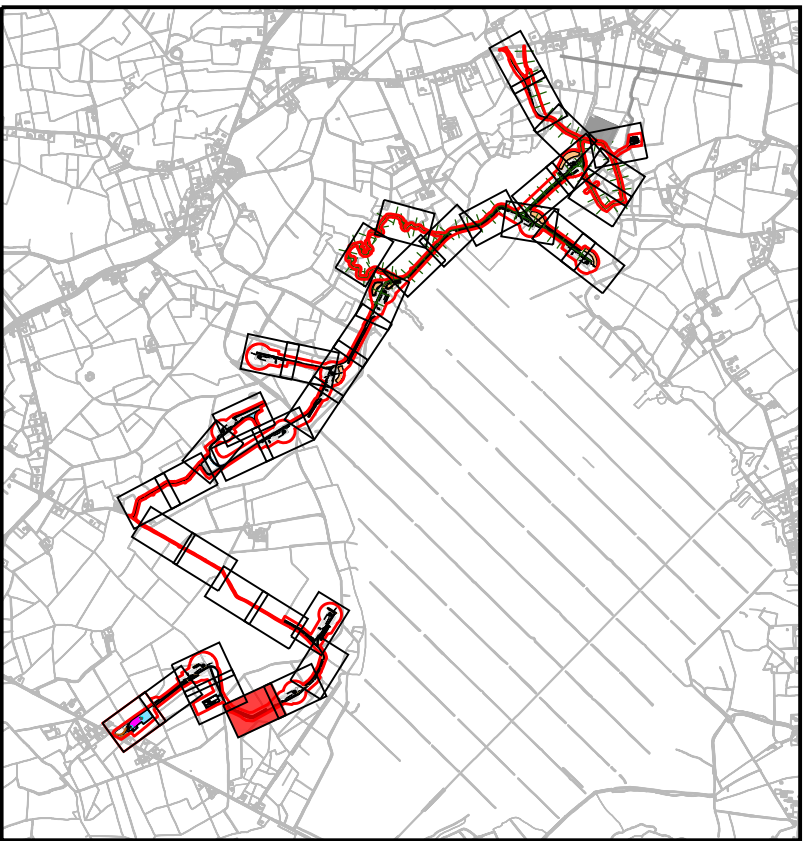


Legend

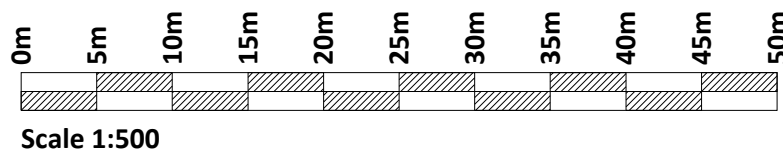


Notes.

- 1. This drawing is for planning purposes only.
- 2. Dimensions in meters unless otherwise noted.
- 3. Levels shown relative to ordnance datum (Malin Head).
- 4. Co-ordinates are to Irish Transverse Mercator (ITM).



KEY PLAN



If Applicable : Ordnance Survey Ireland Licence No. EN 0001218 © Ordnance Survey Ireland and Government of Ireland
OSI SHEETS 3122-C, 3122-D,3187-A,3187-B,3187-C,3187-D,3188-A,3188-B,3188-C,3188-D,3253-A,3253-B,3253-C,3253-D,



Cork | Dublin | Carlow

www.fehilytimoney.ie

No part of this document may be reproduced or transmitted in any form or stored in any retrieval system of any nature without the written permission of Fehily Timoney & Company as copyright holder except as agreed for use on the project for which the document was originally issued. Do not scale. Use figured dimensions only. If in doubt - Ask!

Rev.	Description	App By	Date
A	ISSUE FOR PLANNING	JH	11.03.25

PROJECT		CLIENT				
DREHID WIND FARM & SUBSTATION		NORTH KILDARE WIND FARM Ltd.				
SHEET 1:500 SITE LAYOUT PLAN SHEET 5 OF 40		Date 11.03.25	Project number P22-242		Scale (@ A1-) 1:500	
		Drawn by CS	Drawing Number P22-242-0101-0005			Rev
		Checked by BC				A

O:\ACAD\2022\P22-242\P22-242-0101-0005