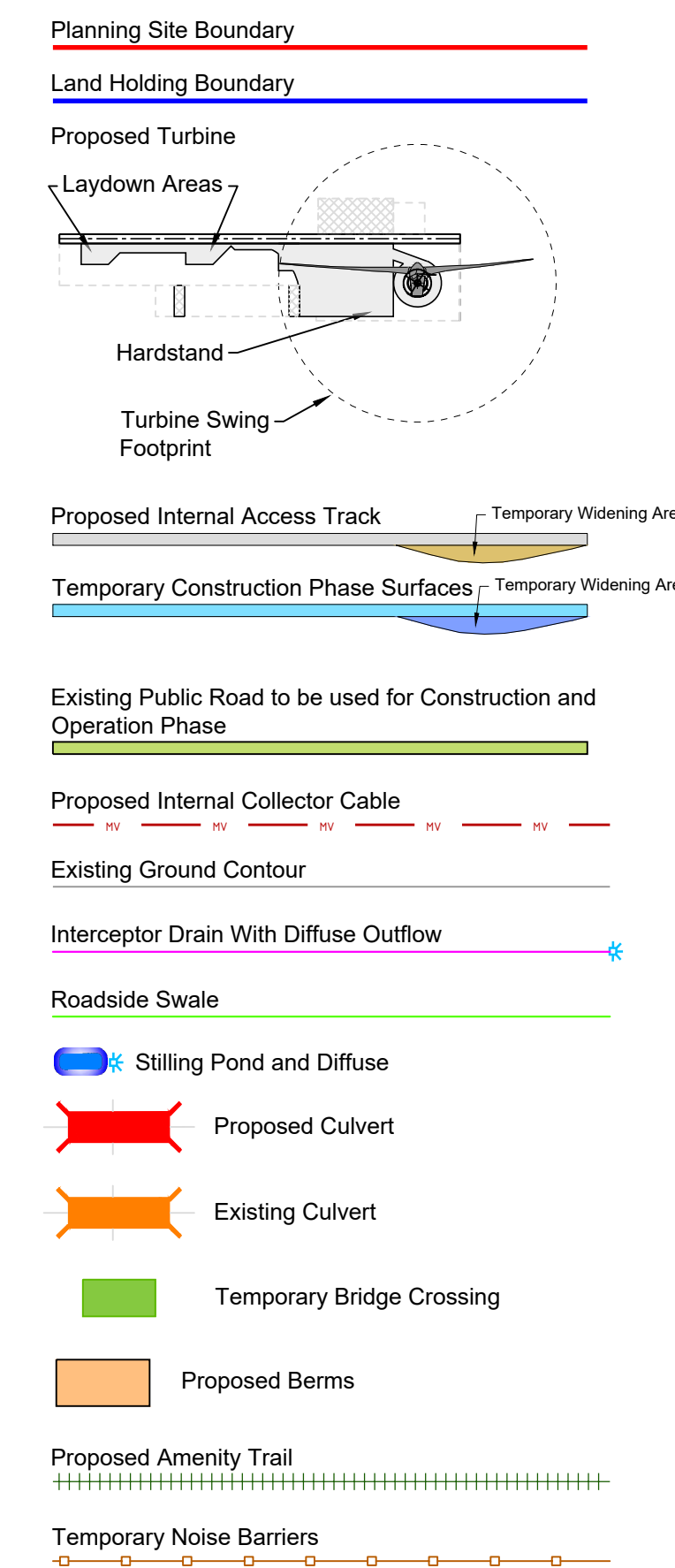
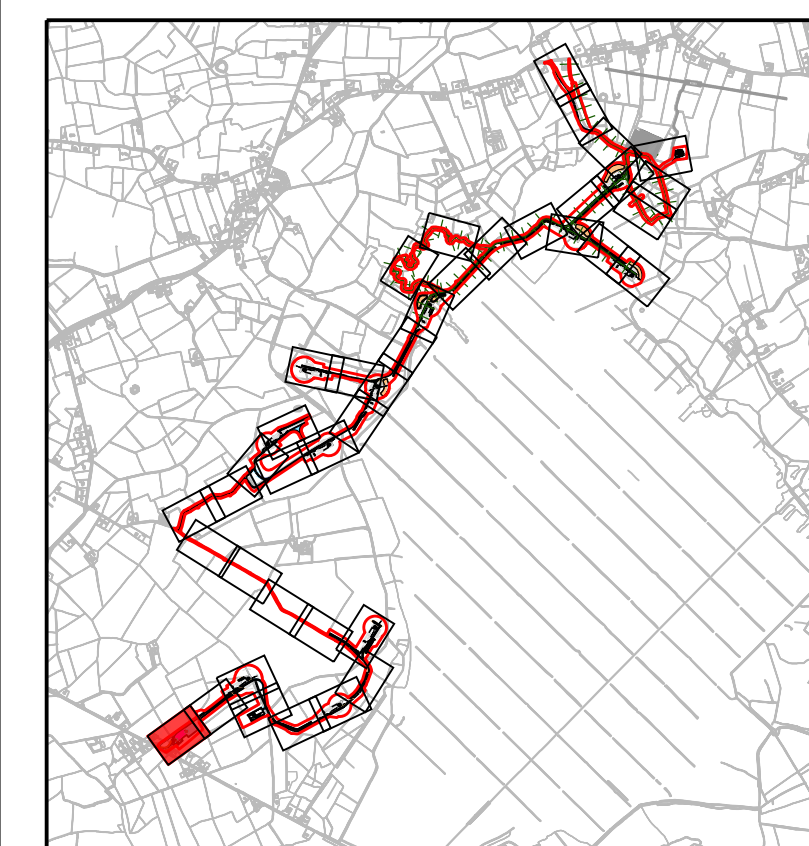


### Legend

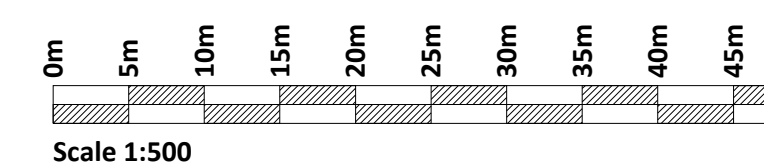


Notes.

1. This drawing is for planning purposes only.
2. Dimensions in meters unless otherwise noted.
3. Levels shown relative to ordinance datum (Malin Head).
4. Co-ordinates are to Irish Transverse Mercator (ITM).



## KEY PLAN



Rev.	Description	App By	Date
A	ISSUE FOR PLANNING	JH	11.03.25

PROJECT		CLIENT					
DREHID WIND FARM & SUBSTATION		NORTH KILDARE WIND FARM Ltd.					
SHEET		Date	11.03.25	Project number	P22-242	Scale (@ A1-)	1:500
		Drawn by	CS	Drawing Number			Rev
		Checked by	BC				
1:500 SITE LAYOUT PLAN SHEET 1 OF 40		P22-242-0101-0001			A		