

Ms. Claire Walsh,
Project Manager
Statkraft Ireland
Unit C, Building 4200,
Cork Airport Business Park,
CO. CORK.

21 October 2020


Re: Certificate of roads in the charge of Westmeath County Council

Dear Ms. Walsh,

I refer to the above matter and to the enclosed map in A1 size (Drawing No. Figure 2-1, Project No. 190549, dated 28 August 2019) provided by you.

I certify that the roads, which are outlined on the map using alternate colours of blue and yellow and numbered, are in the charge of Westmeath County Council.

Yours sincerely,





JP Dalton FCA
Head of Finance


Designated Public Official under the Regulation of Lobbying Act

Proposed upgraded wind farm substation

Map Legend

-  Grid Connection Cable Route
-  Permitted Wind Farm Site

Existing substation requiring minor works proposed



Drawing Title	
Proposed Grid Connection	
Project Title	
Drawn By	Checked By
TJB	MW
Project No.	Drawing No.
190549	Figure 2-1
Scale	Date
1:75000	29.08.2019

MKO
 Planning and Environmental Consultants
 Tuam Road, Galway
 Ireland, H91 VV84
 +353 (0) 91 735611
 email: info@mkoland.com

Ordnance Survey Ireland Licence No. AR 0021819 © Ordnance Survey Ireland/Government of Ireland