








-  **Permitted Turbines**
-  **River Erne OHL Crossing**
-  **Connection Route Corridor to Cathaleen's Falls**
-  **Permitted Access Tracks**
-  **Proposed Substation and BESS**