




-  **Permitted Turbines**
-  **Permitted Access Tracks**
-  **Proposed Substation and BESS**

Source: Esri, Maxar, Earthstar Geographics, and the GIS User Community